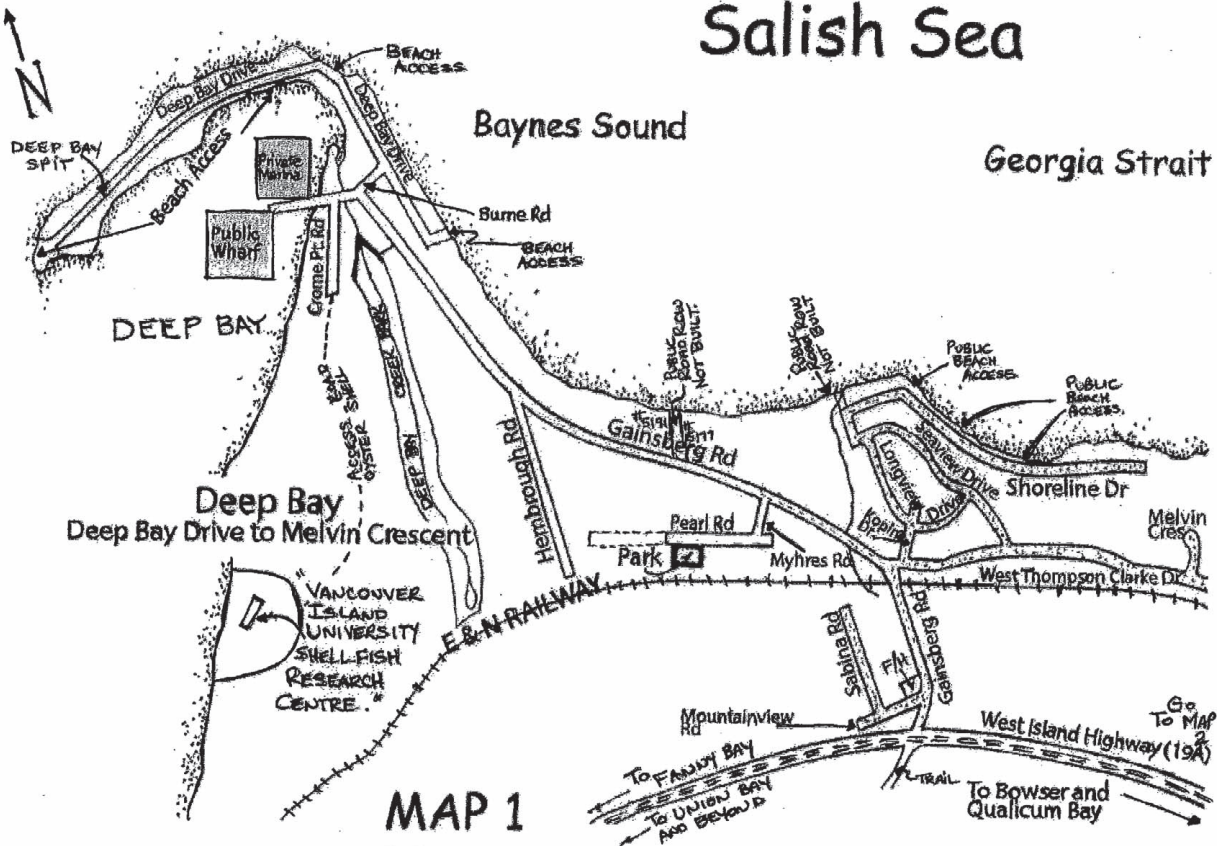


# Salish Sea

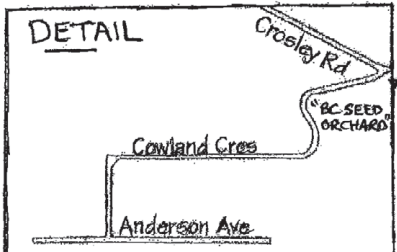
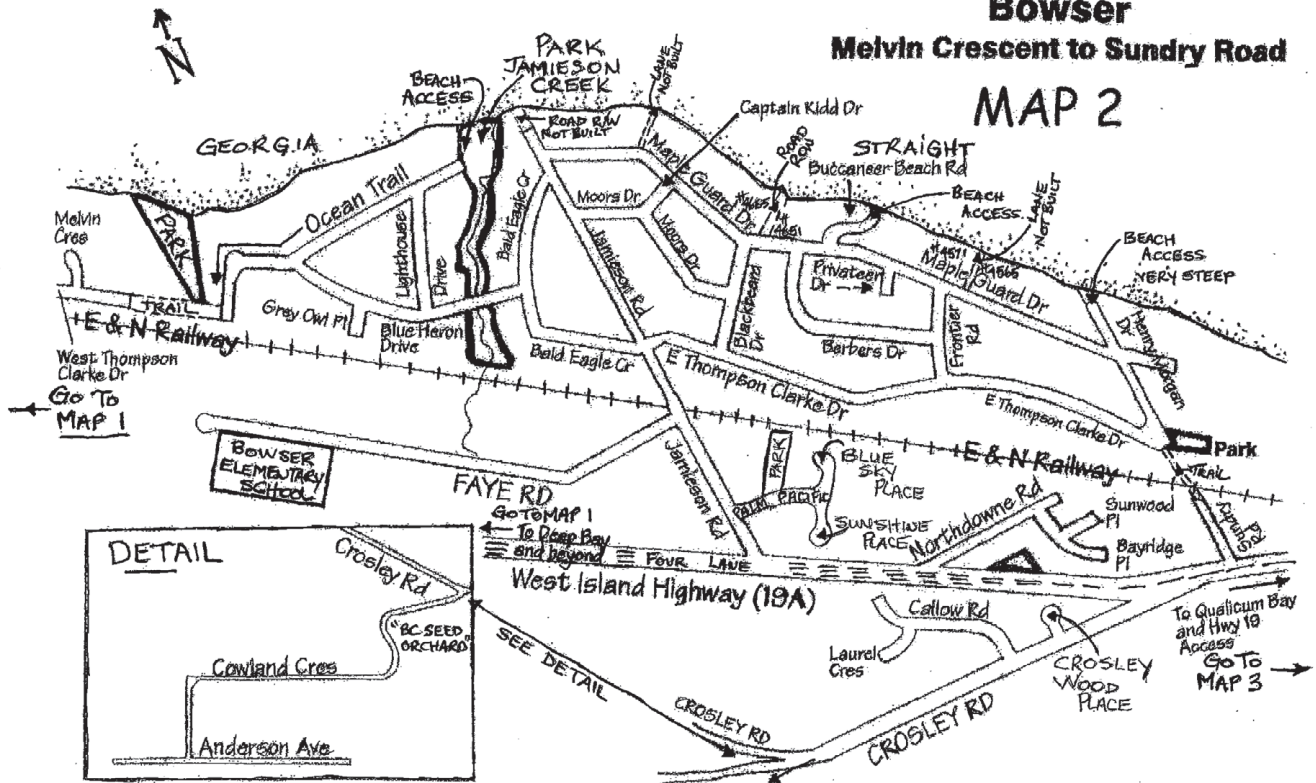


**MAP 1  
DEEP BAY**

# Salish Sea

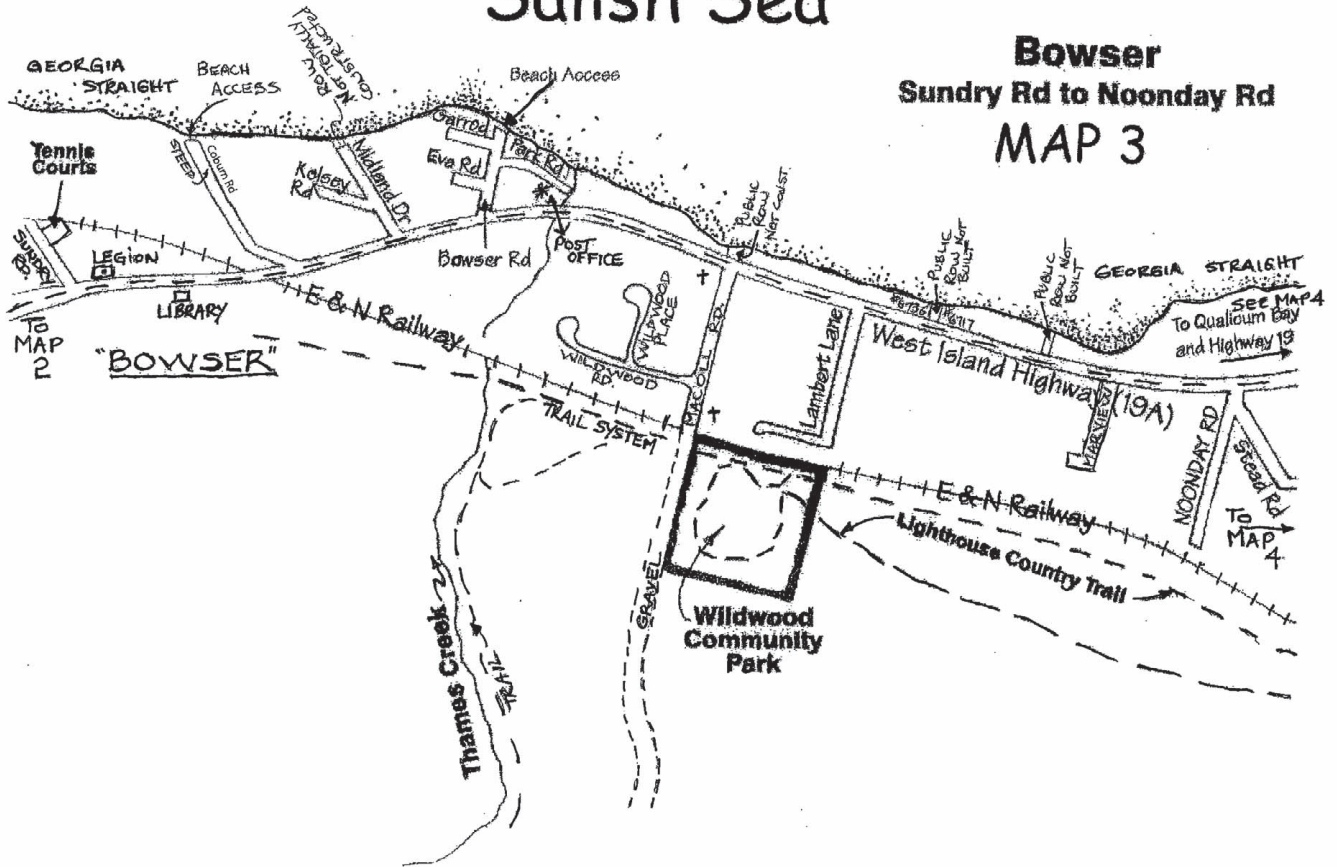
## Bowser Melvin Crescent to Sundry Road

**MAP 2**



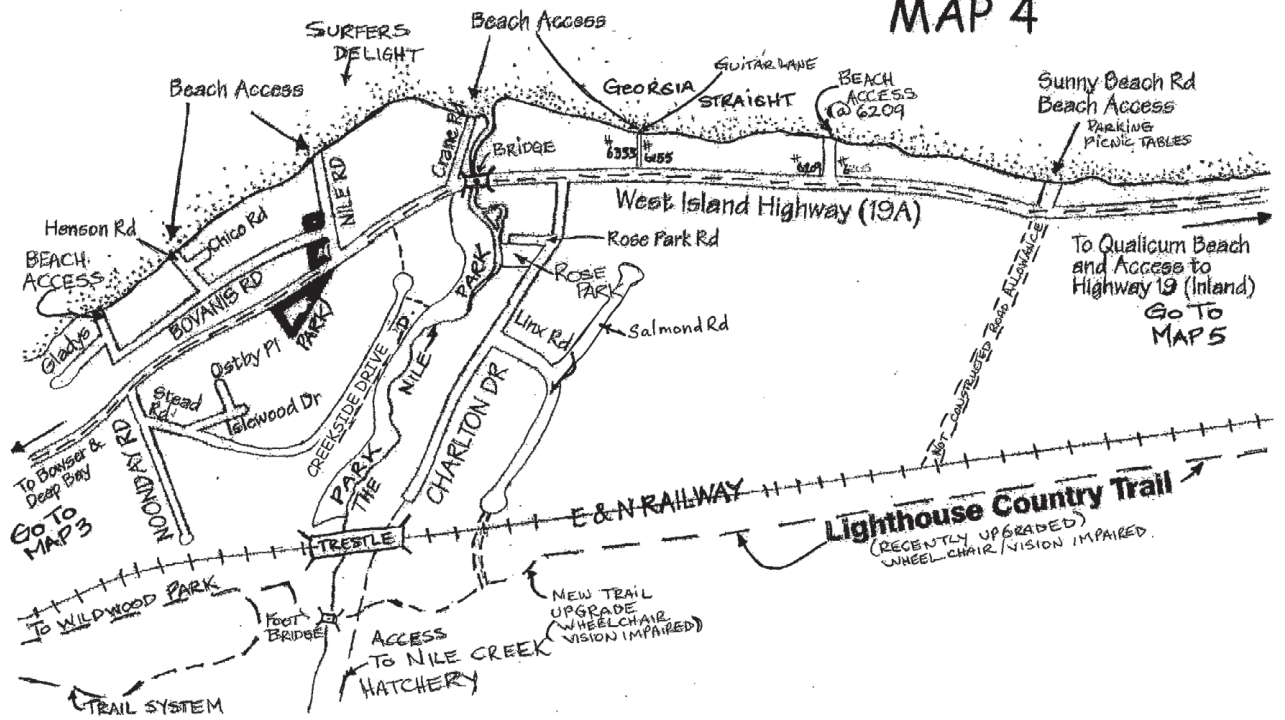
# Salish Sea

## Bowser Sundry Rd to Noonday Rd MAP 3



# Salish Sea

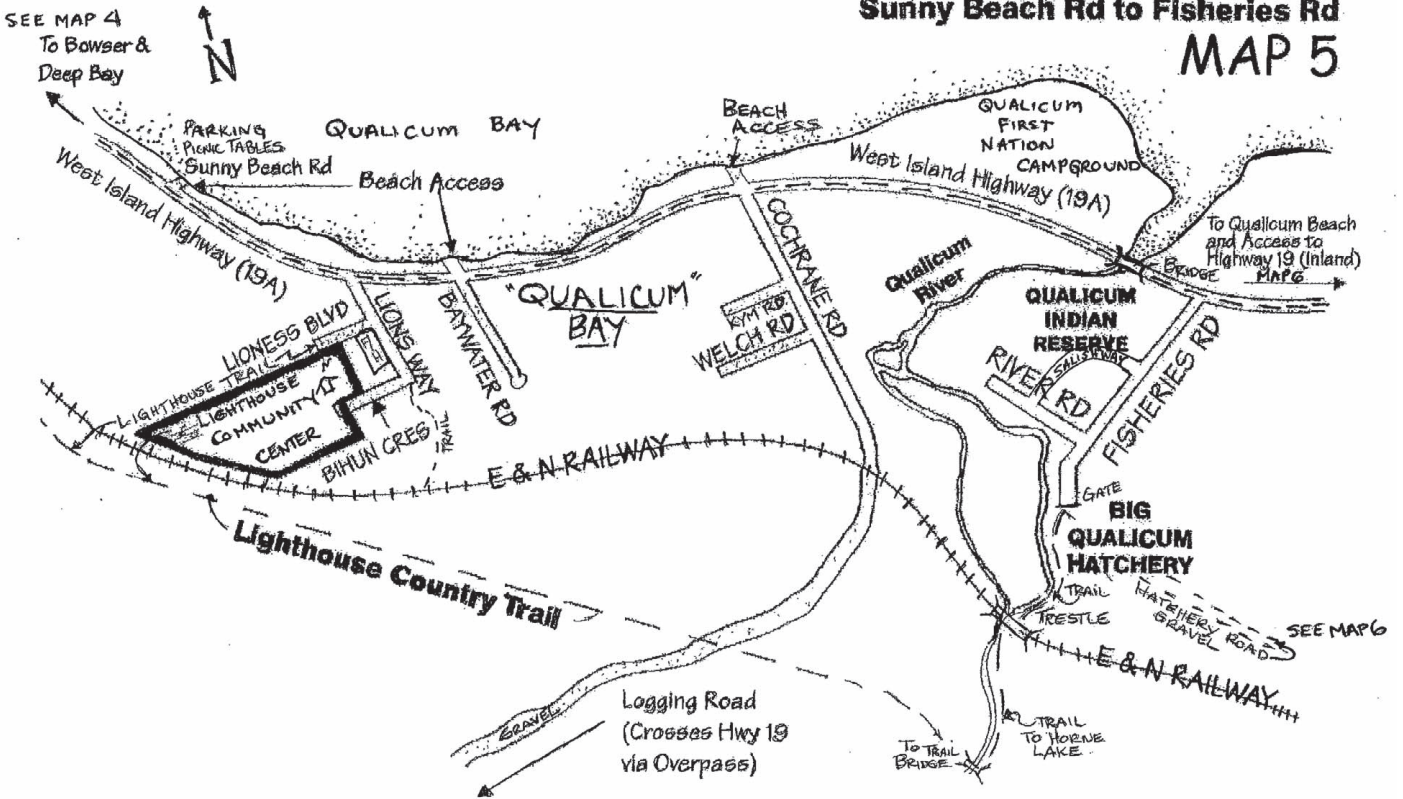
## Bowser & Qualicum Bay Noonday Road to Sunny Beach Road MAP 4





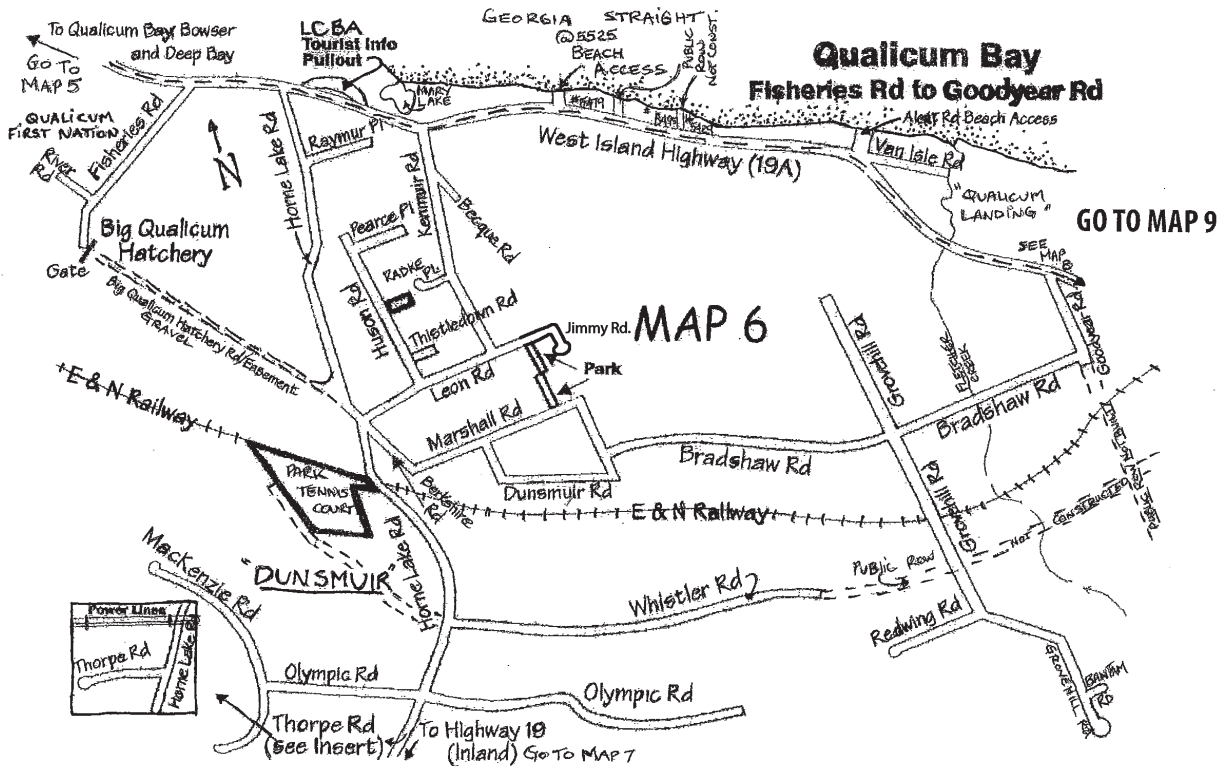
# Salish Sea

## Qualicum Bay Sunny Beach Rd to Fisheries Rd MAP 5

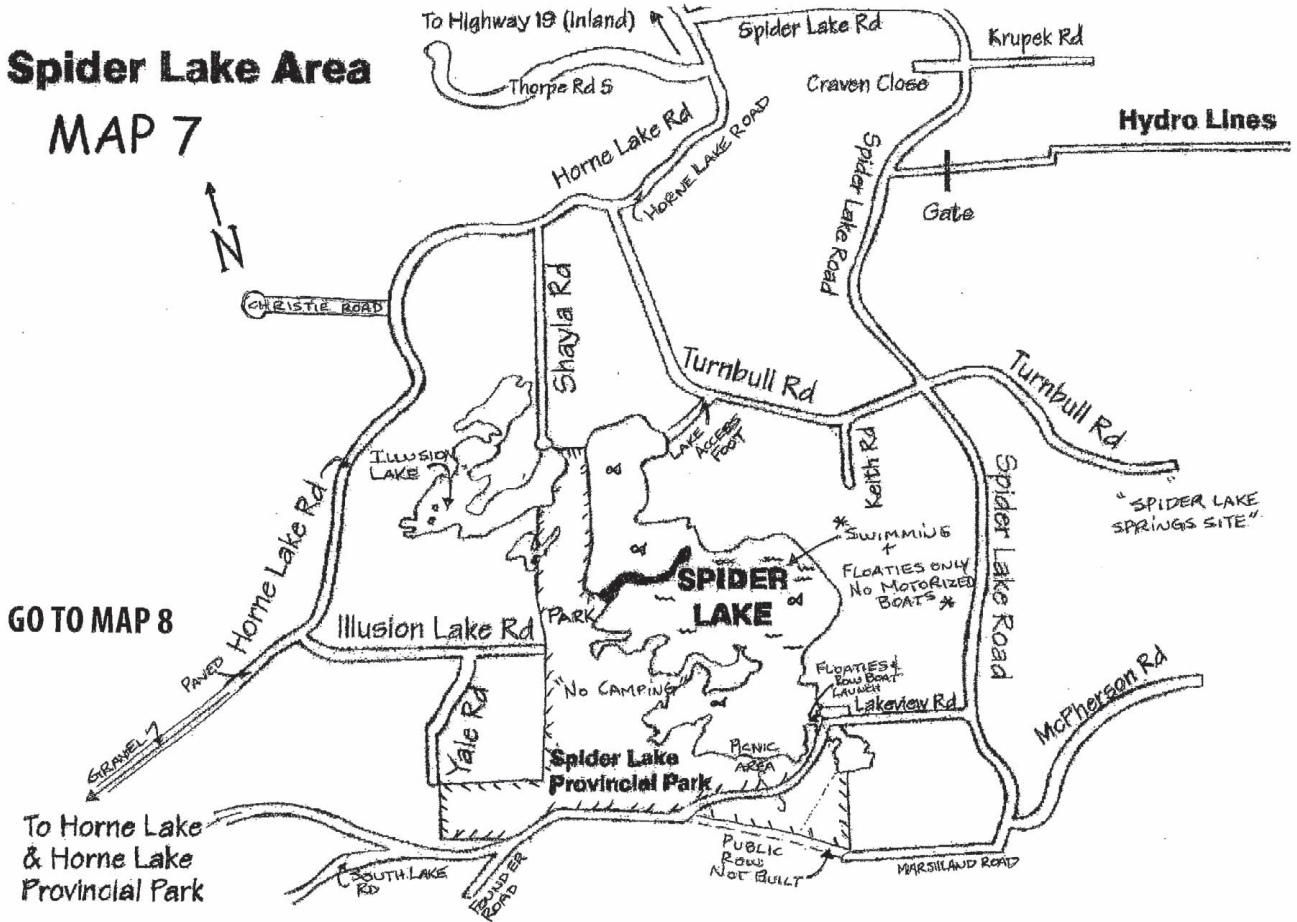


# Salish Sea

## Qualicum Bay Fisheries Rd to Goodyear Rd MAP 6

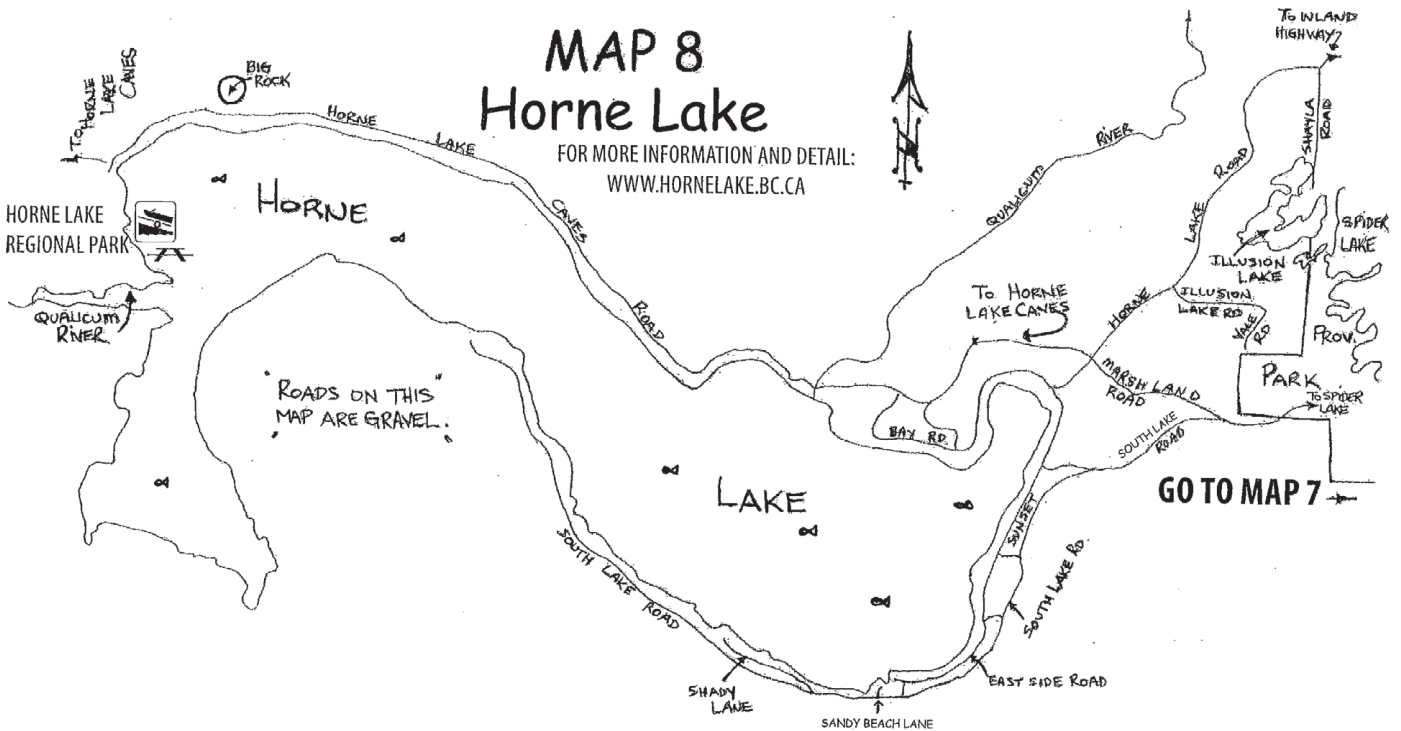


# Spider Lake Area MAP 7



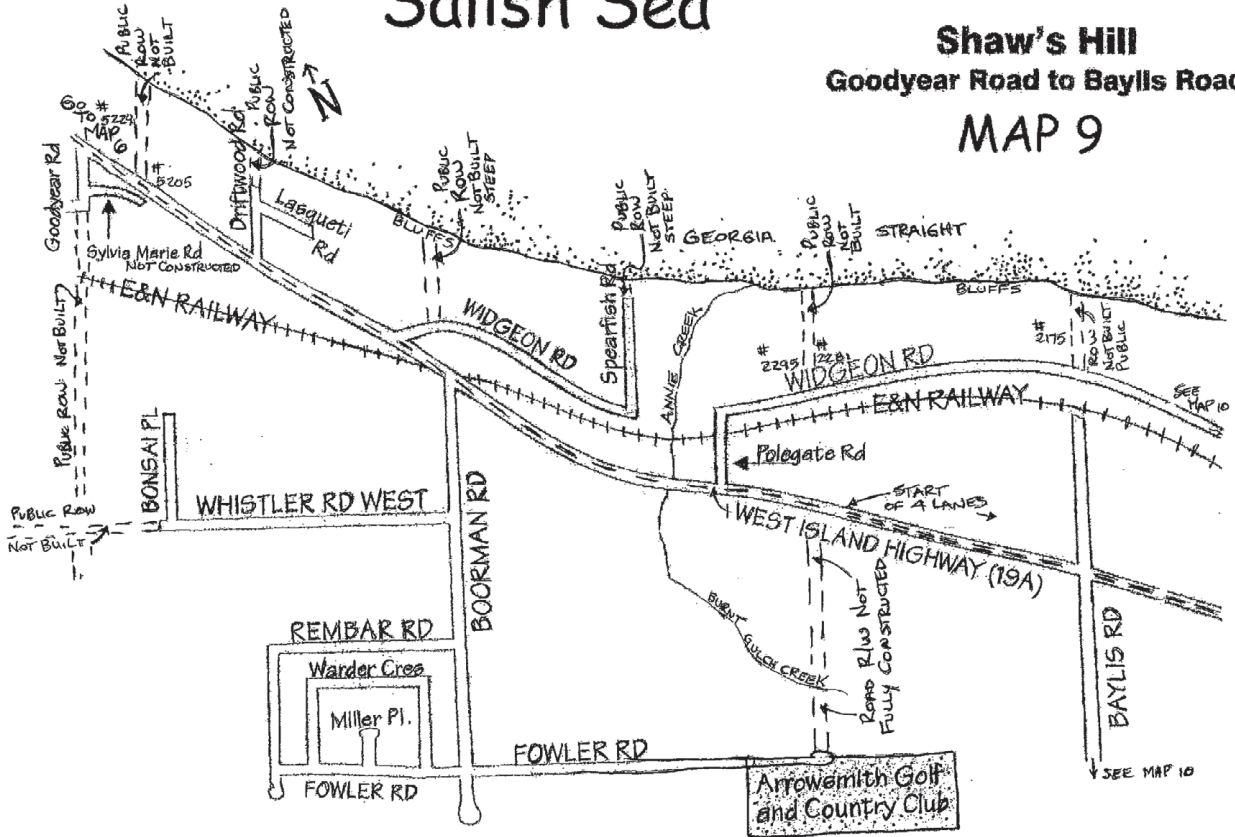
# MAP 8 Horne Lake

FOR MORE INFORMATION AND DETAIL:  
[WWW.HORNELAKE.BC.CA](http://WWW.HORNELAKE.BC.CA)



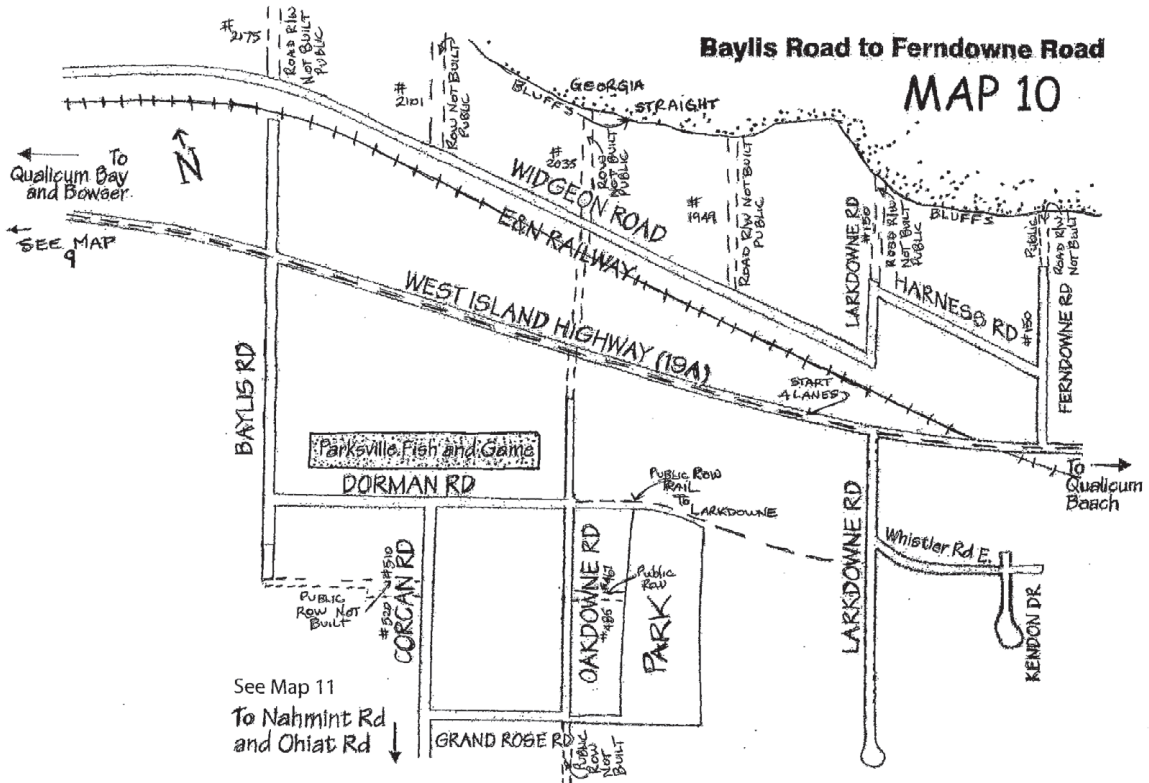
# Salish Sea

## Shaw's Hill Goodyear Road to Baylis Road MAP 9



# Salish Sea

## Baylis Road to Ferndowne Road MAP 10





# "Meadowood" MAP 11

